



**GET INVOLVED
REDISTRICTING 2021**

**LUMAHOK
MULING PAGDIDISTRITO 2021**



**GET INVOLVED
REDISTRICTING 2021**

**PARTICIPE
REESTRUCTURACIÓN
DISTRITAL DE 2021**



Redistricting 2021 Second Public Hearing



www.bbklaw.com

© 2021 BESNEY, BOST & KRIEGER LLP

Palm Springs

2021/22 Redistricting Process

AGENDA

- 01 Project timelines
- 02 Review Draft Maps
- 03 Next steps and hearings

Palm Springs Council Terms



Council Members hold 4-year terms

- Districts 1, 2 and 3 terms elected in November 2022
- Districts 4 and 5 term elected in November 2024



Redistricting Process

STEPS	DESCRIPTION
1. Release draft maps	Draft maps posted to project website
2. Public hearing No. 2	Review Draft maps Take public input Consider Communities of Interest
3. Initial deadline for draft maps	Deadline for the public to submit draft maps for inclusion in the next hearing packet and presentation
4. Final public hearing	Public Hearing to discuss and revise, or adopt the draft map(s)
5. Map adoption	<ul style="list-style-type: none"> • Map adopted via ordinance or resolution • Final map must be posted at least 7 days prior to adoption

Redistricting Rules & Goals

Federal Law

- Equal Population
- Federal Voting Rights Act
- No Racial Gerrymandering



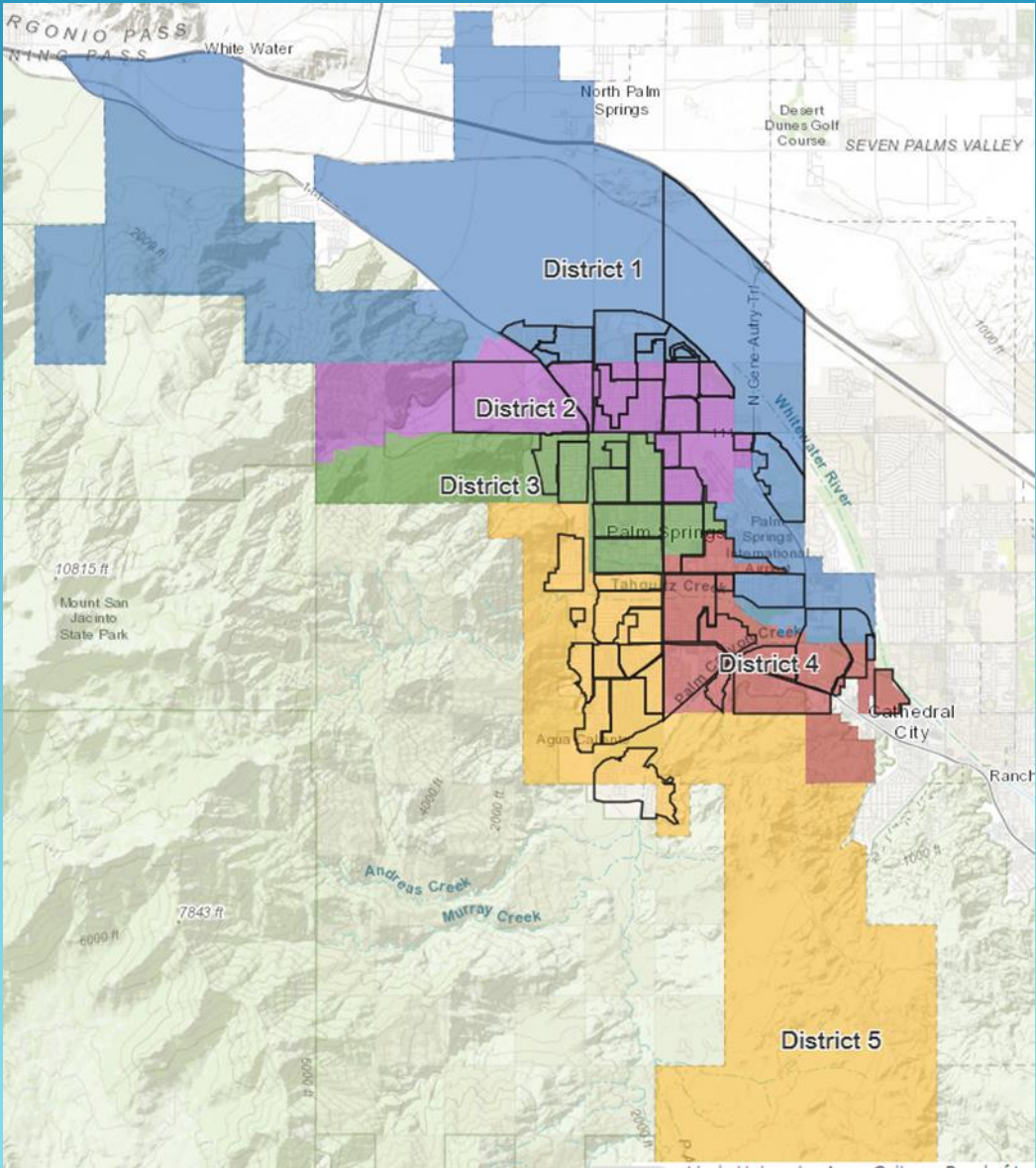
California Criteria for Cities

- Topography
- Geography
- Cohesiveness, Contiguity, Integrity of territory
- Communities of Interest

Other traditional principles

- Minimize voters shifted to different election years
- Respect voters' choices / continuity in office
- Future population growth
- Preserving the core of existing districts

EXISTING DISTRICTS



Existing District Boundaries with 2020 Census Data

District	Total Pop	Raw Deviation	% Deviation	Latino	CVAP Total	CVAP NL White	CVAP NL Black	CVAP Hispanic	CVAP Not Hispanic	CVAP NL AIAN	CVAP NL ASIAN	CVAP NL Hawaiian	CVAP NL Other
1	8,550	(406)	-4.54%	3,872	6,021	2,755	646	1,674	4,128	12	580	-	35
2	8,779	(177)	-1.98%	2,006	7,441	5,613	392	1,117	6,473	29	347	28	6
3	9,636	680	7.59%	2,441	7,562	5,623	288	1,203	6,305	44	234	-	20
4	9,014	58	0.64%	1,718	8,143	6,161	240	1,360	6,839	122	210	4	16
5	8,803	(153)	-1.71%	1,090	7,619	6,399	71	856	6,771	38	135	5	8

Total Population: 44,782 • Ideal Population: 8956.4 Total Deviation: 12.13%

Findings

- Total Deviation is above the 10% “acceptable” range at 12.13%
- Current district boundaries must be adjusted for population balance

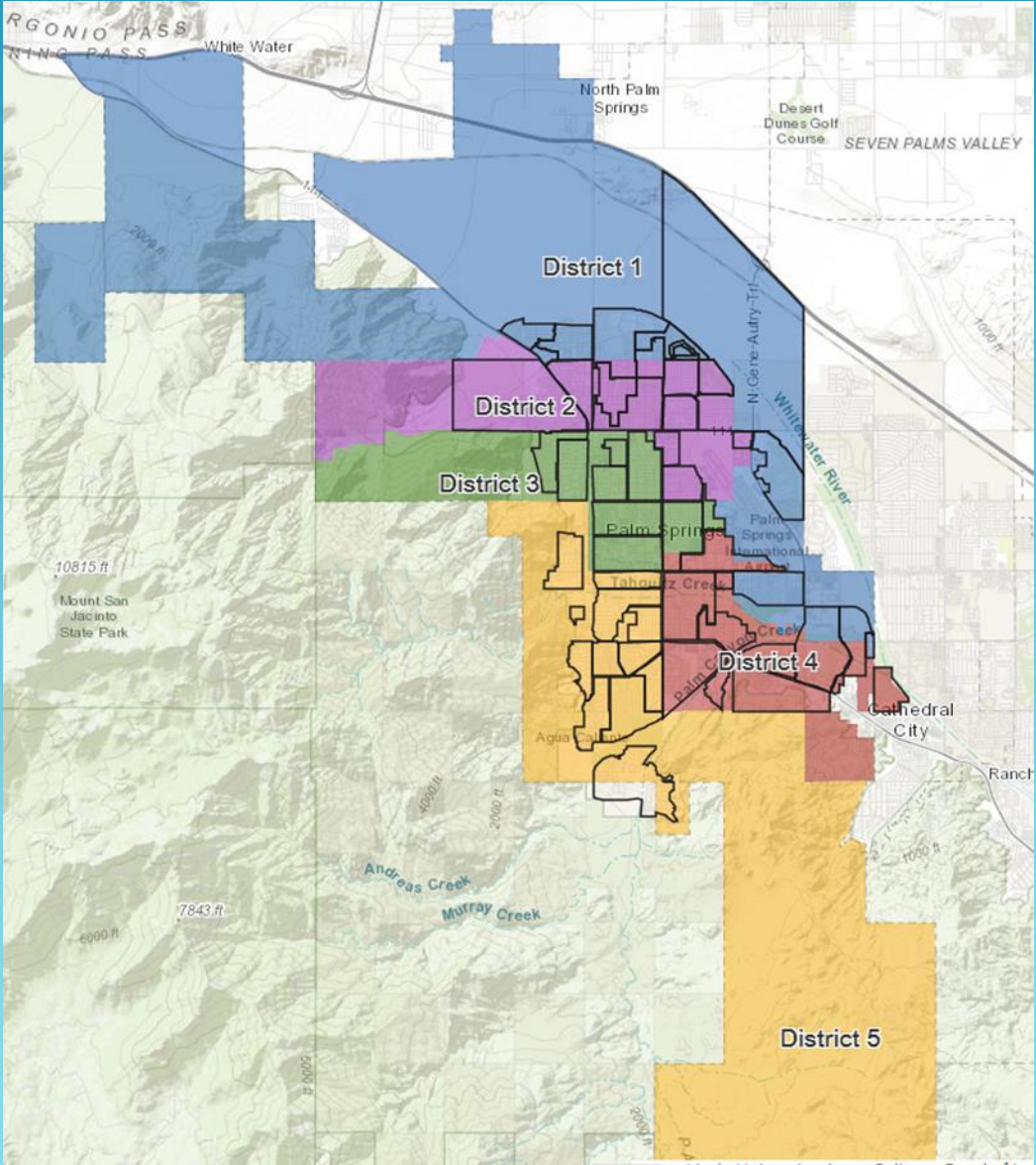


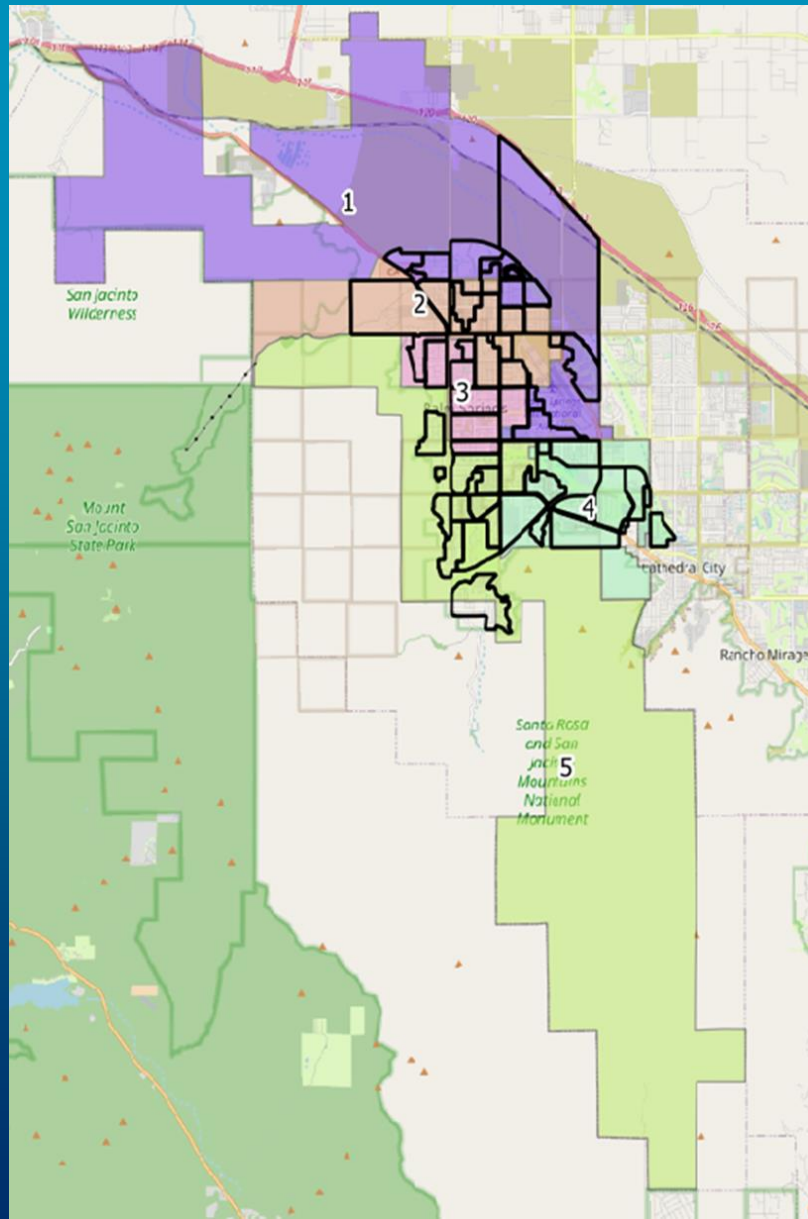
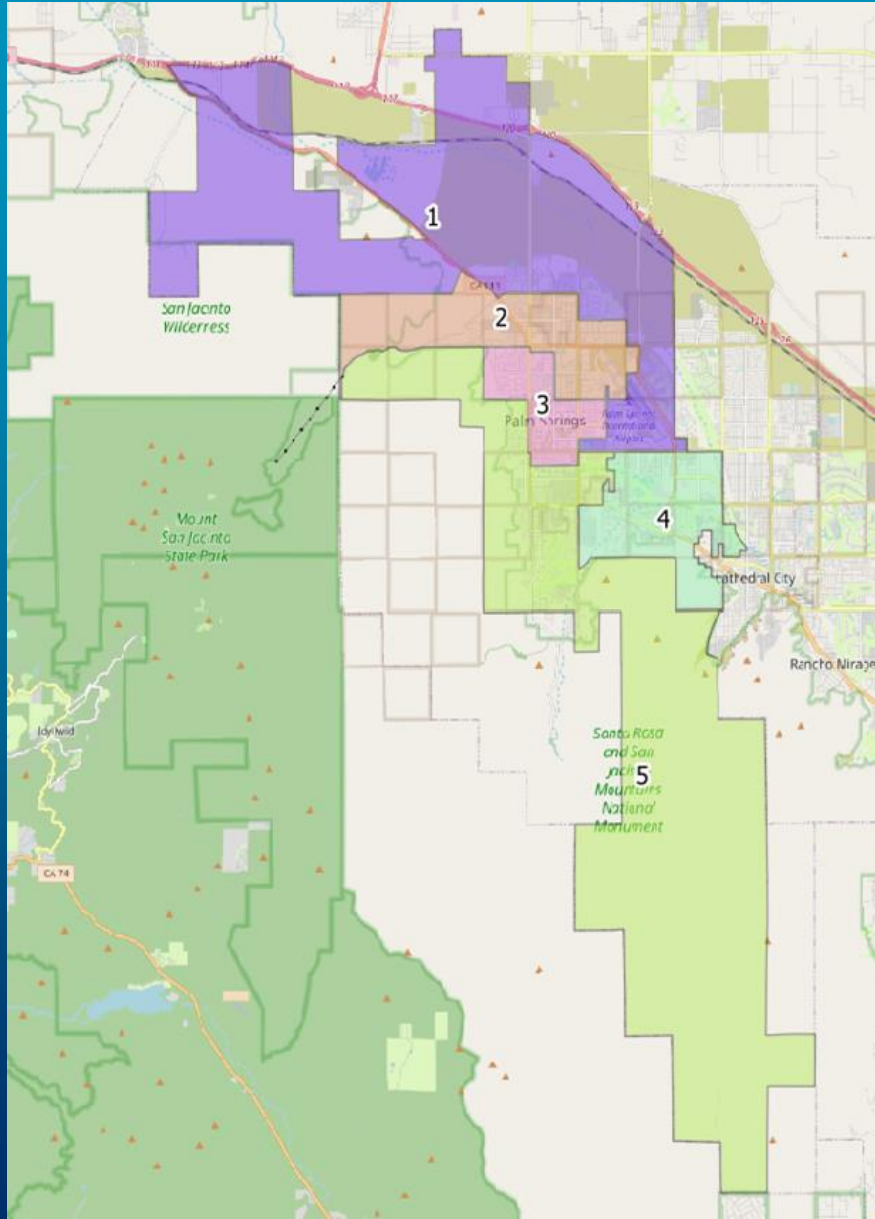
First Review of Draft Maps

- The following are three options for the Council and community to review
- Each option has accompanying demographic analysis
- At this hearing, the public and Council comment will be captured and incorporated into revised maps, if appropriate, and shared during Public Hearing No. 3



EXISTING DISTRICTS AS A REMINDER





Map Option

A

Map Option A with 2020 Census Data

District	Total Pop	% Dev.	CVAP19 Total	CVAP19 NL White	CVAP19 NL Black	CVAP Hispanic	CVAP19 Not Hispanic	CVAP19 NL ASIAN	CVAP19 NL AIAN*	CVAP19 NL Hawaiian	CVAP19 NL Other
1	9,109	1.70%	6,858	3,756	660	1,919	4,828	19	270	-	34
2	9,059	1.15%	7,702	5,711	370	1,216	6,532	18	350	28	6
3	9,056	1.11%	7,077	5,292	282	1,131	5,937	48	209	-	20
4	8,626	-3.69%	7,226	4,998	233	1,225	6,008	115	519	4	14
5	8,932	-0.27%	7,923	6,794	92	719	7,211	45	158	5	11

Total Population: 44,782 • Ideal Population: 8,956

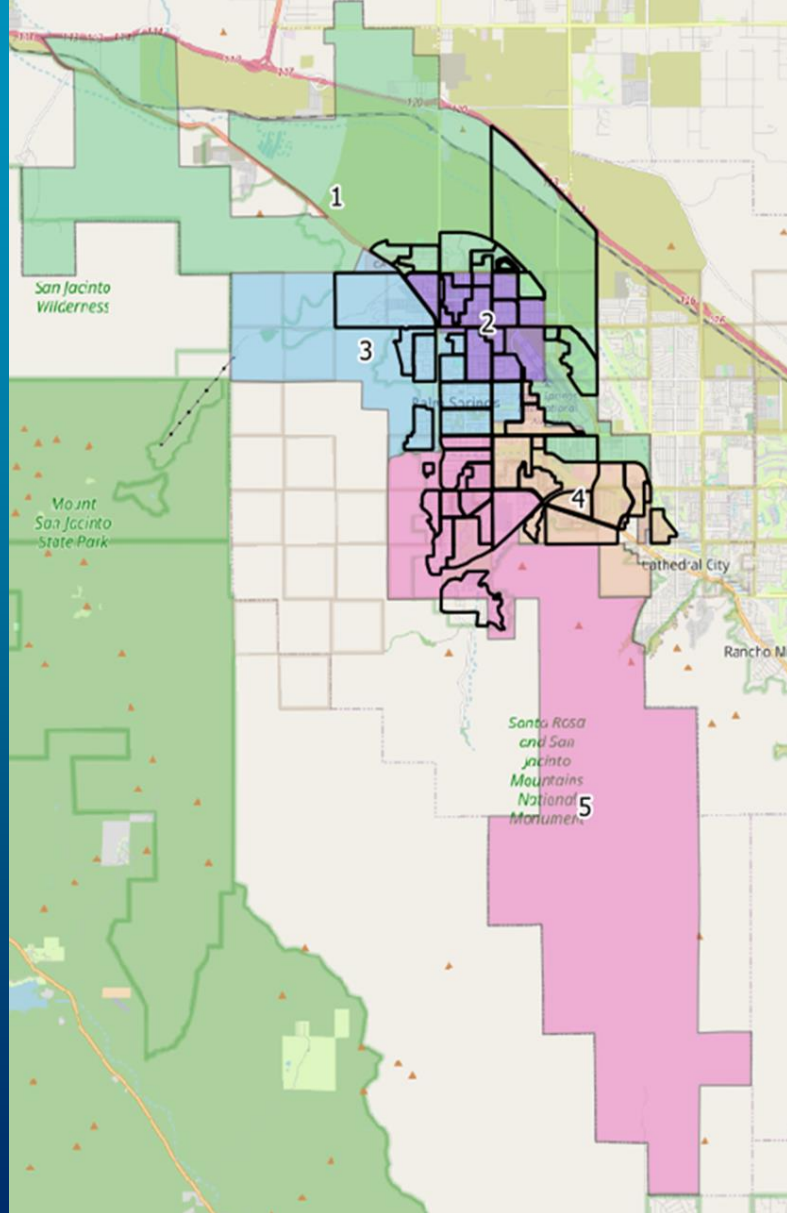
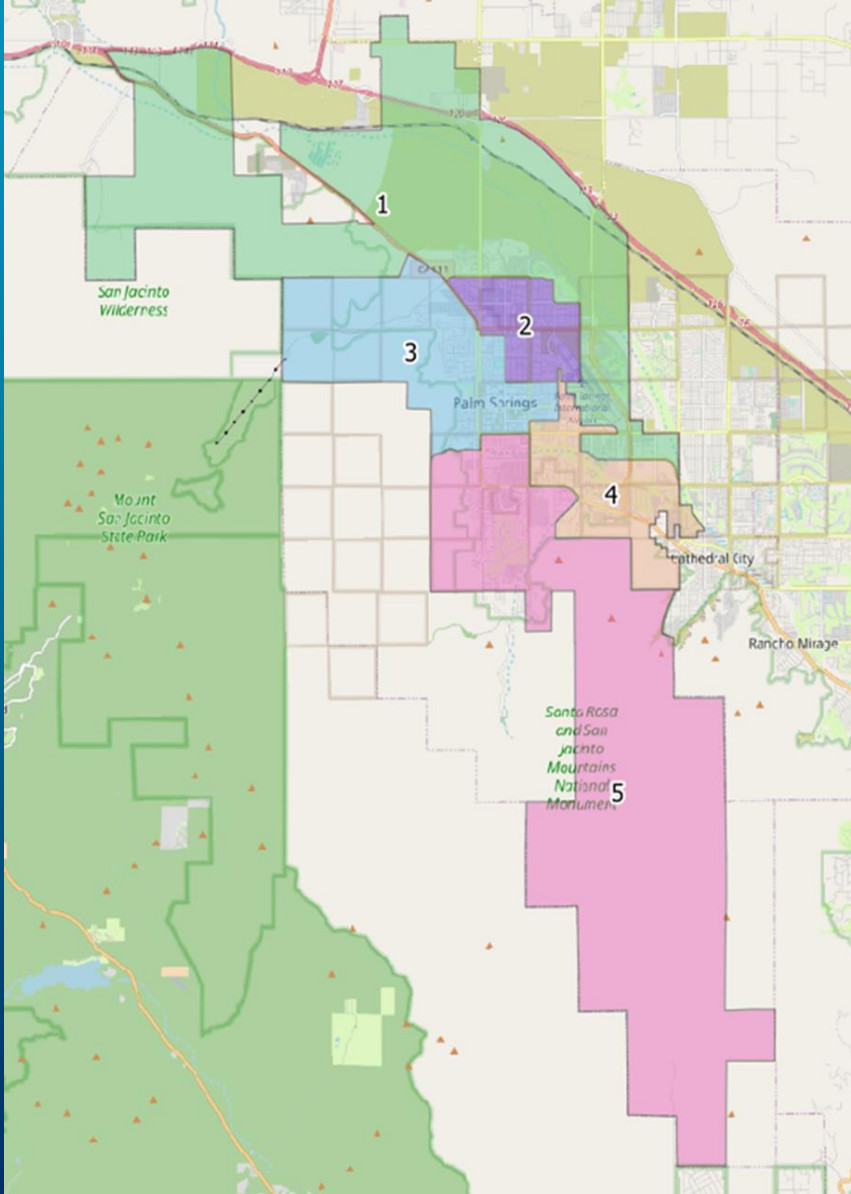
Total Deviation: 5.39%

*American Indian Alaskan Native

Findings – Map Option A

- Total Deviation is below the acceptable range of 10% at 5.39%
- Preserves the core of existing districts
- Creates more compact voting districts
- Minimizes the number of voters who have to change districts





MAP OPTION

B

Map Option B with 2020 Census Data

District	Total Pop	% Dev.	CVAP19 Total	CVAP19 NL White	CVAP19 NL Black	CVAP Hispanic	CVAP19 Not Hispanic	CVAP19 NL ASIAN	CVAP19 NL AIAN*	CVAP19 NL Hawaiian	CVAP19 NL Other
1	9,004	0.53%	6,370	3,133	647	1,709	4,492	15	606	-	35
2	8,914	-0.47%	7,619	5,650	374	1,222	6,452	26	284	28	6
3	9,059	1.15%	7,006	5,254	295	1,037	5,964	48	278	-	20
4	8,770	-2.08%	7,794	5,901	217	1,298	6,566	122	185	2	16
5	9,035	0.88%	7,997	6,613	104	944	7,042	34	153	7	8

Total Population: 44,782 • Ideal Population: 8,956

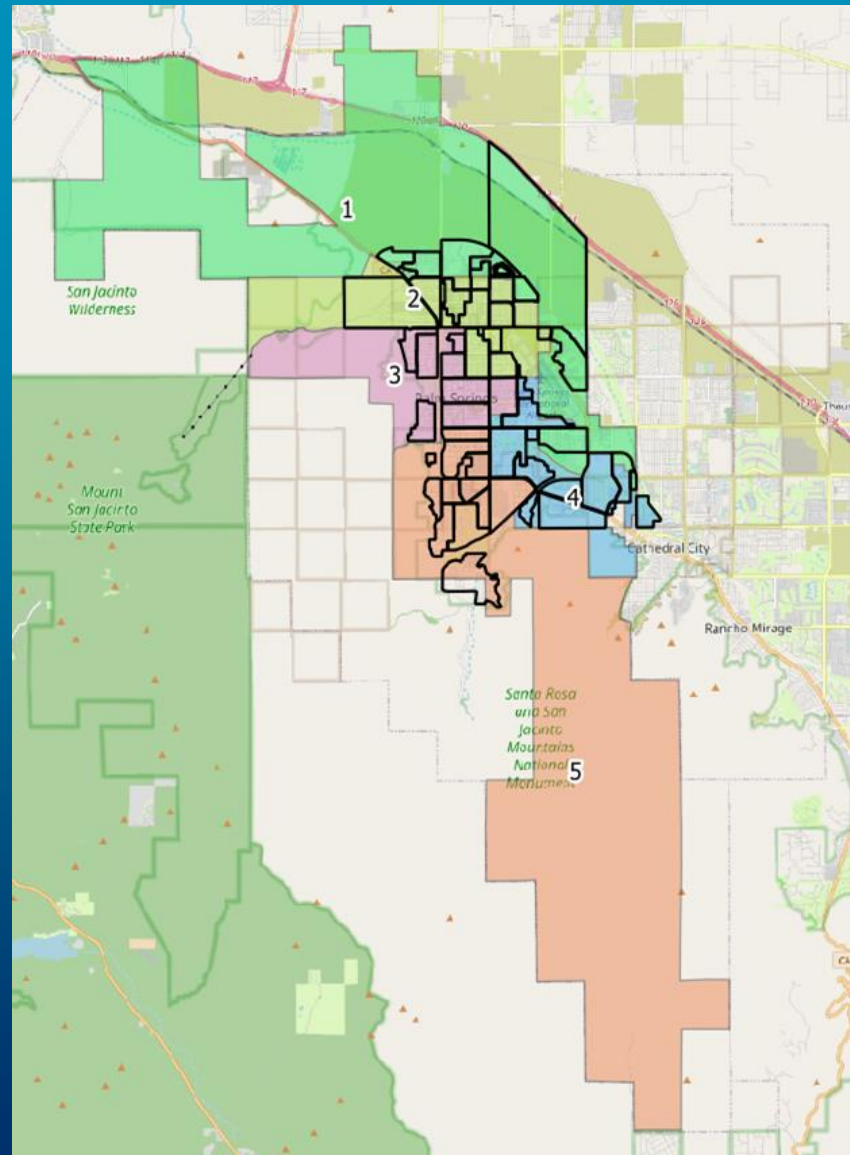
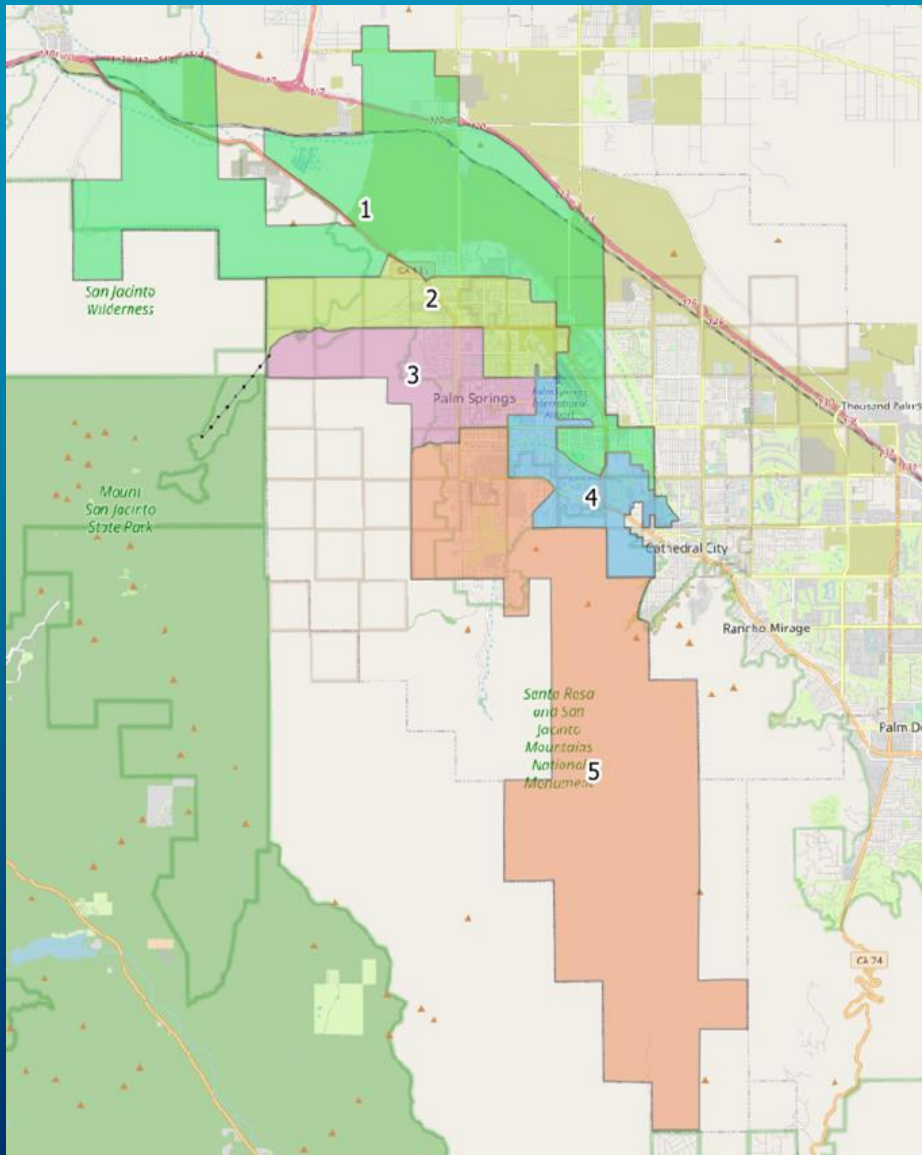
Total Deviation: 3.23%

*American Indian Alaskan Native

Findings – Map Option B

- Total Deviation is below the acceptable range of 10% at 3.23%
- Preserves the core of existing districts
- Creates compact voting districts
- Preserves existing neighborhoods





MAP OPTION

C

Map Option C with 2020 Census Data

District	Total Pop	% Dev.	CVAP19 Total	CVAP19 NL White	CVAP19 NL Black	CVAP Hispanic	CVAP19 Not Hispanic	CVAP19 NL ASIAN	CVAP19 NL AIAN*	CVAP19 NL Hawaiian	CVAP19 NL Other
1	9,042	0.96%	6,405	3,113	659	1,724	4,505	15	588	-	35
2	9,331	4.18%	7,932	5,972	379	1,177	6,828	26	364	28	6
3	8,751	-2.29%	6,783	4,997	290	1,092	5,669	48	217	-	20
4	8,623	-3.72%	7,669	5,856	205	1,273	6,472	122	184	2	16
5	9,035	0.88%	7,997	6,613	104	944	7,042	34	153	7	8


Total Population: 44,782 • Ideal Population: 8,956

Total Deviation: 7.90%

*American Indian Alaskan Native


Findings – Map Option C

- Total Deviation is below the acceptable range of 10% at 7.90%
- Preserves the core of existing districts
- Closely aligns with the current boundaries.
- Retains District 1 as a combined majority/minority (non-white) district
- Minimizes the number of people moving between districts
- Keeps community neighborhoods together



Timeline & Next Steps

- Provide input on the proposed options
- Continue to evaluate publicly submitted maps
- Revise any proposed options as requested by Council
- Return at Public Hearing #3 for further review of proposed maps



Timeline & Next Steps

September 20, 2021	Adjusted Census Data released to the public
November 2021	BB&K to prepare draft maps using 2020 census data
December 9, 2021	Public Hearing No. 2
December 13-17, 2021	Community Workshops
January 15, 2022	Deadline for the public to submit draft maps for review and third Public Hearing

Timeline & Next Steps

January 27, 2022	Public Hearing No. 3 to review publicly submitted maps and consider input from workshops
February 10, 2022	Public Hearing No. 4 to discuss and select the top (3) maps for further consideration
February 28 – March 4, 2022	Community Workshops in 5 Districts – if necessary
March 14, 2022	Public Hearing No. 5 - introduction of Ordinance to approve final maps
April 17, 2022	Deadline to adopt and submit map to Registrar of Voters
November 8, 2022	2022 Election

REDISTRICTING 2021

City Council Meeting of December 9, 2021



OFFICE OF THE
CITY CLERK

Statement of Principles

Goals

- Maximize the goals of the (CVRA) Federal Voting Rights Act and FAIR Maps Act, including civil rights, equality, and inclusion.
- Prioritize the creation of minority/majority districts.
- To the extent practical, keep organized neighborhoods intact.
- Maintain the principle that the best interest of the City as a whole remains the first responsibility of all elected officials.

Process

- ~~• Evaluate our current structure of government and demographics, compare with and learn from other comparable cities and recommend the structure of government that best achieves the goals of the CVRA and the long-term needs of our City.~~
- Encourage and work through communication platforms to obtain participation from as many residents and stakeholders as possible in the process.



OFFICE OF THE
CITY CLERK

Public Hearing Schedule

Current Schedule

- Nov. 4: PH1, Pre-Map
- Dec. 9: PH2, Consultant's Maps
- Dec. 13-17: Community Workshops
- Jan. 27: PH3, Review All Maps
- Feb. 10: PH4, Select Top 3 Maps
- Feb. 28-Mar. 4: Community Workshops
- Mar. 24: PH5, Adopt Final Map

Accelerated Schedule

- Nov. 4: PH1, Pre-Map
- Dec. 9: PH2, Consultant's Map
- Workshops: Dec. 13-17, Review & Demo
- Jan. 27: PH3, Review Maps & Select Finalist(s)
- Feb. 2: Community Workshop (Virtual)
- Feb. 10: PH4, Adopt Final Map

***Citywide Mailer Noticed the Community through January 27**



OFFICE OF THE
CITY CLERK